وزارة التعليم
Ministry of Education

جامعة المجمعة
Majmaah University

Rectorship
Overall management of the facilities and services
Services Management

University Electronic Transport System

utd.mu.edu.sa

https://goo.gl/vQNcsW

https://goo.gl/2Gz9bF

جامعة المجمعة
Majmaah University

In The Name of Allah

How to Apply

How can the Female Students Transport to The University

The female student can get the university transport service in some simple and easy steps, as following:

The first step:

Applying

The registration of the female student who wishes to get the transport service will be on the following website (http://utd.mu.edu.sa)

The second step:

Filling and sending

Filling fields and sending the request.

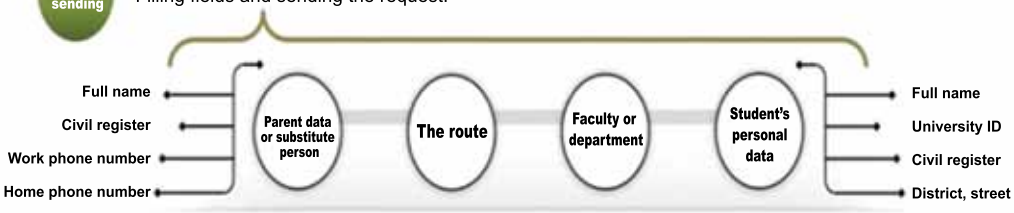

The Third Step:

Transportation card

The student logs in the website and queries her data, and then it will show the itinerary with the name of the driver and his phone number.

University Transportation System

The Routes Icon: This icon contains the different routes from which students are transported to the different colleges of the university.

The routes are electronically put by order so that the student can choose the appropriate route that allows her to commute.

1	King Abdul Aziz District at Majmaah	21	Sadir clan.
2	Al-Andalus District at Majmaah	22	Al-Safrat.
3	Al-Matar District at Majmaah	23	Tameer-Alazezeya District.
4	Al-Yarmouk District at Majmaah	24	Tameer-Alkhaldiyah District.
5	Al-Jamaeen District at Majmaah	25	Tameer-Almarajem District.
6	Al-Moukbel District at Majmaah	26	Aloseah.
7	King Fahd District at Majmaah	27	Mbayed.
8	Al-Bassyra District area	28	Al-Shaab.
9	Al-Rawda area	29	Al-Shahma.
10	Al-Shamalya area	30	Mshzoppe.
11	Al-Badr District at Al-Hautah	31	Um Al-Gamagem.
12	Al-Nahda District at Hawtat Sadir	32	Mashlah.
13	Al-Andalus District at Hawtat Sadir	33	Hoiamadh.
14	Al-Madares District at Hawtat Sadir	34	Um Sidra.
15	Al-Shefaa District at Hawtat Sadir	35	Um Sedira.
16	Al-Rabaa at Hawtat Sadir	36	Sharaf Al-Zahra.
17	Rawdat Sadir	37	Al-Suhaimi.
18	Al-Twaim	38	Al-Artawiyah-Palm District.
19	Jalajel	39	Al-Artawiyah-Coastal District.
20	Al-Awda	40	Al-Artawiyah-Bay District

41	Joey and Ha'ir	67	Hafr Alach
42	Yarmouk District at Al-Zulfi	68	Alhverh
43	Yamamah District at Al-Zulfi	69	Al-Tiri
44	Semnan District at Al-Zulfi	70	Alrmohayah
45	Al-kouds District at Az-Zulfi	71	Algheilanh
46	Al-Zahra District at Al-Zulfi	72	Saad
47	Al-Rawda District at Al-Zulfi	73	Al-Adhirah
48	Al-Azezeya District at Al-Zulfi	74	Um Gore
49	Al-Sadeek District at Al-Zulfi	75	Palm district at Al-Ghat
50	Al-Sayh District at Al-Zulfi	76	Murroj district at Al-Ghat
51	Alkhaldiyah District at Al-Zulfi	77	Al-Worod district at Al-Ghat
52	Al-Turkey Scheme at Al-Zulfi	78	Al-Zohor district at Al-Ghat
53	Althwair Center affiliated to Al-Zulfi	79	Jasmine district at Al-Ghat
54	Al-Bateen – Al-Zulfi	80	Spring district at Al-Ghat
55	Al-Rihya center at Al-Zulfi	81	Jabria district at Al-Artawiyah
56	Al-Duwaysh District at Al-Zulfi	82	Baudha
57	Al-Manar District at Al-Zulfi	83	Alrweidah affiliated to Tameer
58	Melih affiliated to Al-Ghat	84	Alborzh
59	Almsaeidih	85	Mssadah
60	Al-Abdali	86	Al-Shahbaa
61	Al-Hafna	87	Al-Attar
62	Shuoya	88	Aljennify
63	Al-Omania	89	Um Taleha at Al-Artawiyah sector
64	Albuebat	90	Al-Roufeaa affiliated to Ramah
65	Al-Shamiya	91	Al-Roufeaa affiliated to Tameer
66	Al-Fareda	92	Almazira affiliated to Ramah

93	Coastal District at Al-Artawiyah	111	Almaashabh
94	Ashera affiliated to Al-Zulfi	112	Mshlah affiliated to Ramah
95	Jui affiliated to Al-Zulfi	113	Matrabh affiliated to Ramah
96	Alakllh	114	Al-Shihia affiliated to Ramah
97	Alkhalf Scheme at Al-Zulfi	115	District and Scheme 1928 at Majmaah
98	Abd Al- Moneim Scheme at Al-Zulfi	116	Faculty of Medical Sciences Res
99	Alqah at Al-Zulfi	117	Faculty of Sciences and Humanities Res. at Ramah.
100	Al-Nashat	118	Faculty of Sciences and Humanities Res. at Al-Ghat.
101	Al-Salam District at Al-Zulfi	119	Faculty of Education Res.(1) at Al-Zulfi
102	Al-Faleh Scheme at Al-Zulfi	120	Faculty of Education Res.(2) at Al-Zulfi
103	Jrab	121	Faculty of Sciences and Humanities Res. at Hawtat Sadir
104	Faysaliyah District at Al-Zulfi	122	The practical application and field training from the faculty of Applied Medical Sciences to King Khaled Hospital at Majma'ah (1)
105	Abo Talha at Al-Artawiyah Sector	123	The practical application and field training from the faculty of Applied Medical Sciences to the comprehensive rehabilitation and health centers at Majmaah.
106	Barzan affiliated to Al-Artawiyah Sector	124	Alaptara affiliated to Al-Artawiyah sector
107	Allahabh affiliated to Ramah Sector	125	Ramah 2 (Almaziraa – Alazeby)
108	Saadah District at Al-Artawiyah	126	Ramah 3 (Bani Amer – Al Ali – North Asamlh – Alaezah)
109	Hanidr	127	Ramah 4 (Almckh – Shelash – Abu Jarrah – Alfaraj – Allenbth)
110	King Abdullah District at Majmaah	128	Ramah 5 (North Asamlh – Aljamalin – Ben Awajan – Alsohol)

129	Bandwidth transport (155)	153	Aljanobeyah at Sadir
130	Bandwidth transport (156)	154	Mlaih Farms
131	Al-Aitaliah	155	Alnazeyh-Ha'ir Road
132	Bandwidth transport (157)	156	Nasiriyah affiliated to Jui
133	Um Hazm	157	Aljfran Scheme-Ramah
134	Khefya district at Rawdat Sadir	158	Hammad farms
135	Mshash Awad center	159	Al-Arqan at Ramah
136	Mousharafa Center	160	Northern Mountain at al-Zulfi
137	Al-Farouk District at Al-Zulfi	161	Outdoor visits
138	Sultana District at Al-Artawiyah	162	Indoor visits
139	Um Al-Sheih	163	Practical application
140	Al-Farouk District at Al-Ghat	164	The Special Needs track (male students)
141	Internal Planner	165	The Special Needs track (female students)
142	Fayhaa District at Majmaah	166	Al- Rawabi District at Al-Zulfi
143	Alangiq	167	Al-Artawiyah healthy track
144	Al-Abdelliya	168	Al-Artawiyah healthy sector track
145	Um Alrjoum	169	Al-Abdali
146	Alkaeyia	170	Mountain District at Al-Hautah
147	King Fahd District at Al-Ghat	171	Al-Badr District at Al-Hautah
148	Alkhatamah	172	Almruoj District
149	East Asamlh	173	Franchise students
150	Faihaneya affiliated to Ramah Governorate	174	District (28)
151	Sixtieth scheme (60) affiliated to Ramah Governorate	175	Al-Rweidah
152	Um Anik District at Hawtat Sadir		

جامعة المجمعة
Majmaah University

The model of The Routes Icon via The Electronic System

The model of how to Add The Itinerary via The System

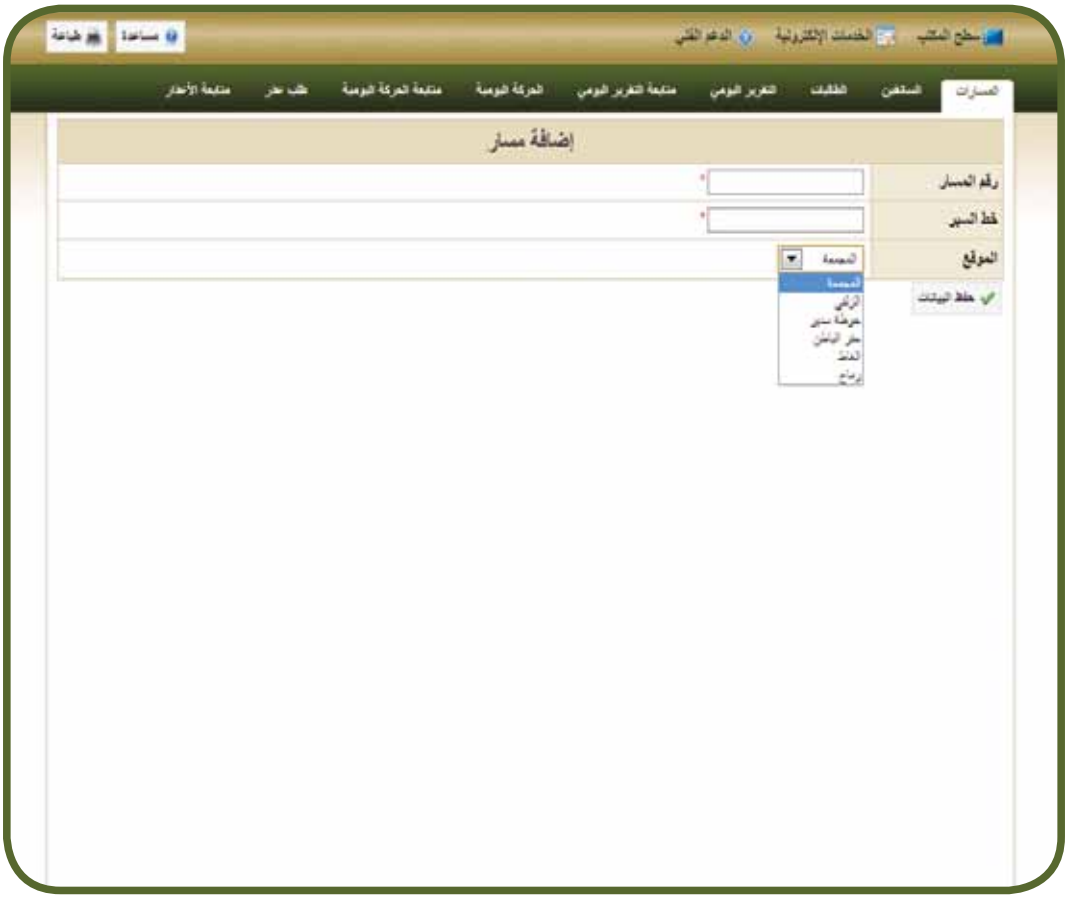

The students' icon:

The student's application can be linked to the registration web of the system through this icon. Then the student's whole registration information in the system,e.g the faculty, the department, the academic year, and the means of communication with the student's guardian appear to the expert's. Also a copy of the family card appears to the student's guardian and according to this copy the student will be in the driver's list.

General Information:

- The number of students who are enrolled in university transport system are about 6200 students with 180 buses and 175 itineraries. The Colleges that can benefit from this service are :

(College of Education at Majmaah – College of Applied Medical Sciences - College of Computer Science - Dean ship of Preparatory year - College of Education at Al-Zulfi - College of Sciences and Humanities at Al-Ghat - College of Sciences and Humanities at Hawtat Sadir - College of Sciences and Humanities at Ramah - College of Business Administration - College of Dentistry at Al-Zulfi - College of Medicine).

- The services provided by the university transportation system to the students who are enrolled in the electronic transportation system are :
- Field training students are commuted from the College of Education to the general education schools and back to their homes in villages and centers which are affiliated to the scope of the university.
- The field training students of applied sciences are commuted from the college of Applied Medical Sciences and the college of Medicine to hospitals and health centers.
- The students who participate in visits are transported to other colleges.
- The Special Needs routes (Elite).
- Routes to transport franchise and continuous field training students.

The model of Students' Icon which is Associated with the Enrollment Web via the Electronic University Transport System

The Drivers' Icon via the University Transportation System

This icon concerns the registration of all the drivers, their data, their buses numbers, the route number and the itinerary. Then it is handed out to the drivers, and all the students move to each route with each driver via a separated list which is copied by the system. Each list includes information about the driver, his bus, students who are allowed him to transport and also the locations and colleges. It can also be used in case of needing any information about the driver to get it through a special icon dedicated to the contractor which insert information about all the drivers and their data.

The Model of the drivers' Icon via the University Transportation System

An Image of One of the Drivers' list via the System, which is Handed Daily by the Drivers to the Supervisors and Field Monitors

الكلية	عمادة كلية التربية بالمجمعة	اسم السائق	تريجيب فالح السيلي 1
رقم اللوحة	أ ج ر 6323	رقم الجوال	0554209912
رقم المسار	34	خط السير	[illegible]
اليوم		التاريخ	

م	اسم الطالبة	رقم هاتف ولي الأمر	يوضع علامة صح أمام الطالبة الحاضرة	توقيع السائق على الطالبة الغائبة
1	ميعاد عبدالعزيز العثمان	0503112370		
2	طلقة عطا الله الباملي	0502206920		
3	شوق عطا الله الباملي	0502206920		
4	أزهار عبيد المطيري	0509671903		
5	بدور خالد الحمر	0535550024		
6	عبير عايض عوض المطيري	0509671903		
7	خزنه سوادي السويحلي	0549006039		
8	حلوه مطلق الحمر	0505238027		
9	امل نايف الحمر	0552525025		
10	شيماء عبدالحليم الصافي	0506454576		

توقيع السائق		وقت وصول الحافلة	
عدد الطالبات الحاضرات		عدد الطالبات المنتهيات	
مصادقة المشرف		التوقيع	
وقت وصول البيان		صفة مقدم البيان	
مكتب إدارة النقل بالجامعة		وقت الوصول	
اليوم	الأربعاء	التاريخ	1434/12/11هـ

يمنع منعاً باتاً الوقوف أمام المحطات التجارية أثناء وجود الطالبات، كما يمنع نقل أي طالبة غير مدون اسمها في البيان ويعرض السائق نفسه للجزاءات، وللاستفسار والملاحظات الاتصال على ٠٢٦٤٠٤٢٢٠١ و ٠٢٦٤٠٤٢٢٠٢، مع تمنياتنا لجميع الطالبات التوفيق والنجاح
إدارة النقل الجامعي

The Daily Reports Icon:

This icon concerns with receiving the feedback of the transport supervisors, the colleges, and the students who registered in the university transportation system. All feedback and the report of the sender, are processed daily for immediate action.

After the feedback and reports are received from all the colleges, these are processed daily for immediate necessary action by all concerned.

The Model of the Daily Reports Icon

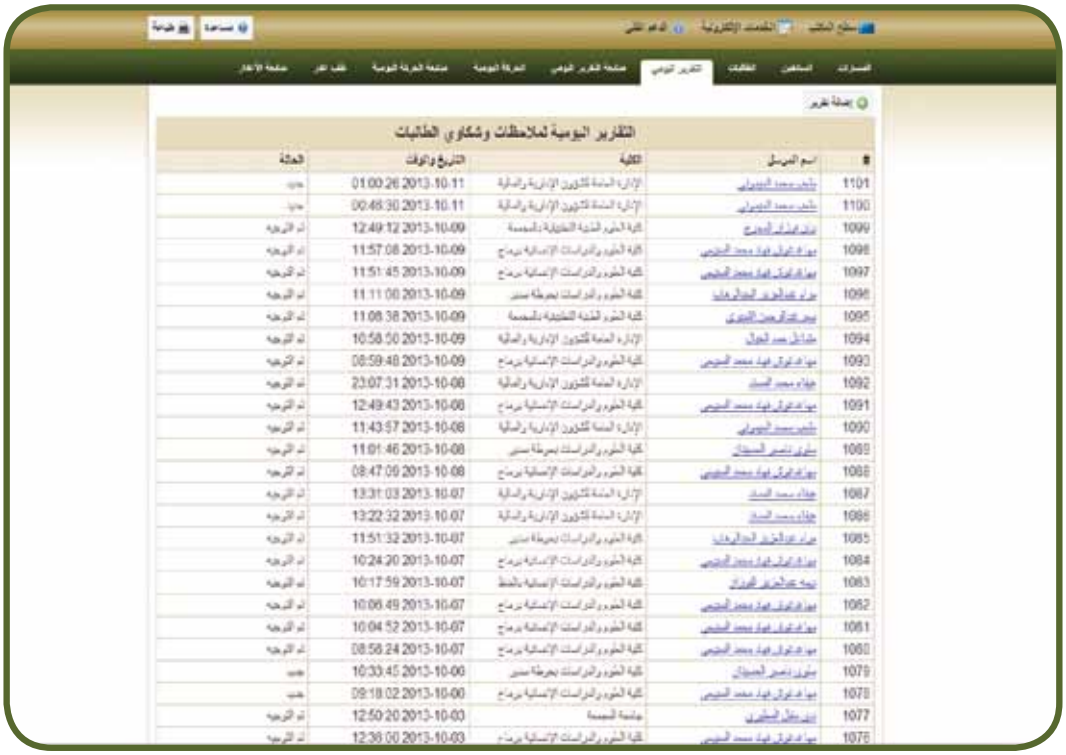

The Daily Reports Observation Icon:

This icon concerns with those who are responsible for the transportation to receive the feedback of the system, process it, and inform the college and the supervisors what has been happened according to what was mentioned in the Daily Reports Icon.

The Model of the Daily Reports Observation

The Icon of Introducing the Daily Preparation of Students' Data:

This icon concerns with the supervisors and the field observers. They can receive, through this icon, the daily preparations of the drivers and the students. The data of the preparation are daily inserted by the system to ensure the observation of the accuracy of buses movement, its seats, and its routes.

The Model of the Daily Attendance Icon

The Daily Movement Icon:

This icon concerns with daily insertion of the buses movement for each college respectively via the field observers of each college. The observations of the buses and the drivers are electronically inserted into the system daily.

The Model of the Daily Movement Icon

The Daily Movement Observation Icon:

This icon concerns with observing the daily movement data which is uploaded by the bus observers every day at all colleges, processing the observations with the responsible person, and also give directions to ensure efficiency.

The Model of Inserting the Daily Movement Report

The Model of the Bus Itineraries Map from the Governorates, Villages, Hamlets, and Centers to the University Colleges

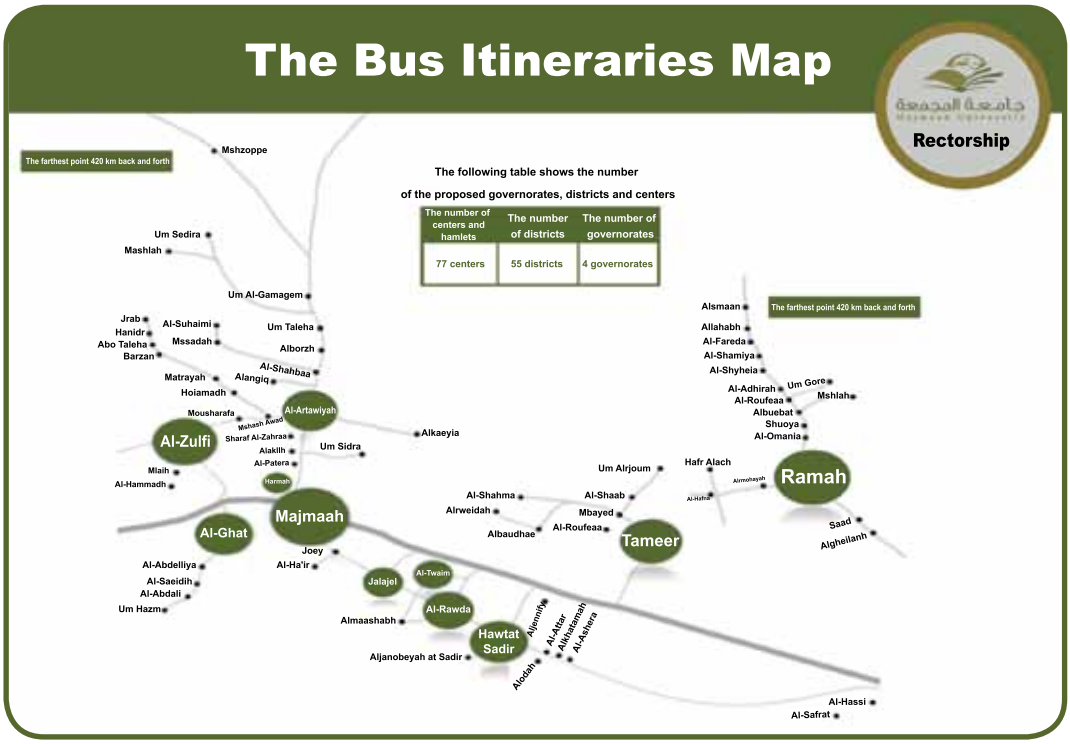

Activities and field training Students' Transportation Request Service Icon:

This icon concerns with providing the transportation service to the colleges and the students who are enrolled in the transportation system. It also provides the service of transporting the field training, and visits students to the colleges via the university's official website. This service is provided accurately, taking into consideration all the criteria of safety.

The Model of Transfer Request Students Service

طلبات النقل | متابعة التقرير اليومي | متابعة الحركة اليومية | متابعة الأعذار

خدمة طلب نقل طالبات للمراكز الصحية والمستشفيات والأنشطة والزيارات والكليات والتطبيق العملي

اسم الجهة	كلية العلوم الطبية التطبيقية
اسم مقدمة الطلب	أ.وفاء بنت ربيع الربيع
صفة مقدمة الطلب	رئيسة وحدة الأنشطة
البريد الإلكتروني الجامعي	w.alrubaia@mu.edu.sa
اسم المنسقة مع الطالبات	د.فاطمة أمين
رقم الجوال	0500255288
رقم الوظيفي	

اسم المنسقة مع الطالبات	د.فاطمة أمين
رقم الجوال	0500265288
البريد الإلكتروني	f.amin@mu.edu.sa
رقم الوظيفي	

جهة الخدمة المطلوبة	زيارات
اسم الجهة المراد النقل لها	ابتدائية ومتوسطة التحفيظ بجلاجل
موقع الجهة	جلاجل
تاريخ النقل	1435/07/16
وقت الذهاب	8:30
وقت العودة	10
عدد الطالبات المراد توفير لهن وسيلة النقل	3
عدد المرافقات من الكادر الإداري	4

اسم الطالبة	الرقم الجامعي	رقم المسار	موقع النقل

التوجيه	تم اعتماد السائق / طالب المطوري .
اسم الموجه	منصب بن محمد المبيوني
تاريخ التوجيه	08:12 1435/07/19 صباحاً

حفظ البيانات

The Query for Student's Data Icon:

This icon is designed to provide any query about the student academic status, attendance that is provided by the Deanship of Admission and Registration Web (edugate).

The Model of the Query for Student's Data

The Evaluation Icon:

The aim of this icon is to observe the performance of the supervisors who monitor the system of the students' transportation through the buses. After uploading the daily reports of buses movement, then, the evaluation of the staff is uploaded so that the transportation department can do its best to serve the students properly and to handle any problem, if any.

The Model of the Evaluation Icon

Informing About any Meteorological Phenomenon Icon:

This icon concerns with adding any observations about the circumstances that will affect the bus itinerary or the attendance of the students. This service allows the student, the parent, or citizens to report any meteorological phenomena via the university website,

After that, the phenomena will be sent to the weather support unit to study it and send it to the authorized person to give the instructions in conjunction with the reports of the Civil Defense Administration and the General Presidency of Meteorology and Environment Protection.

The Model of the Meteorological Phenomenon Reporting Icon

Monitoring buses' speed and movement

The goal of this system is to monitor the speed and movement of buses in which students commute daily from their villages and settlements to the university campuses.

جامعة المجمعة
Majmaah University

The Transport Application via Smart Devices

First: via Apple Store or Android :

We select the device that runs the application

Devices That are Running the App Store

Available on the App Store

Devices That are Running the Google Play

The Application Icons on the Smart Devices

Instructions to the Students Observed and Adhered to Icon:

This icon allocated across the application: following the instructions of the beneficiaries of university students across transport buses :

The Icon of the Registration Application to Transport Students:

This icon is designed to help students to apply for the transportation service.

To be continued

Following the previous

The Icon of the Observations About the Weather Phenomena:

This icon is designed to upload any weather observations in the areas, hamlets, centers, and itineraries that could affect the students. Then the phenomenon is automatically sent to the weather support unit to study it. After that it is sent to the authorized person to give the instructions accordance the Civil Defense Administration and Meteorology department to act accordingly.

To be continued

Following the previous

Observations Upload Icon:

This icon is designed to allow uploading observations, via smart devices, about the buses or the bus drivers through monitoring the feedback of the student, the parent, or citizen.

The Query for the Driver's Information Icon:

This icon is designed to allow the query for the information about the driver, the bus, and the track through the application.

Updating Itineraries Icon:

This icon is designed to allow the student to update the bus itineraries through the application.

Workers, Supervisors, and Observers of The Transportation System Icon:

This icon is designed for the workers, supervisors, and observers of the transportation system and centralize managers to manage the system according to the validity.

جامعة المجمعة
Majmaah University

Some of the Feedback of the Transport Aplication Users via Smart Sevices:

Accomplished by the Grace of God